

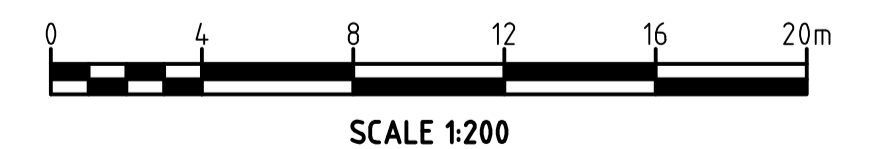
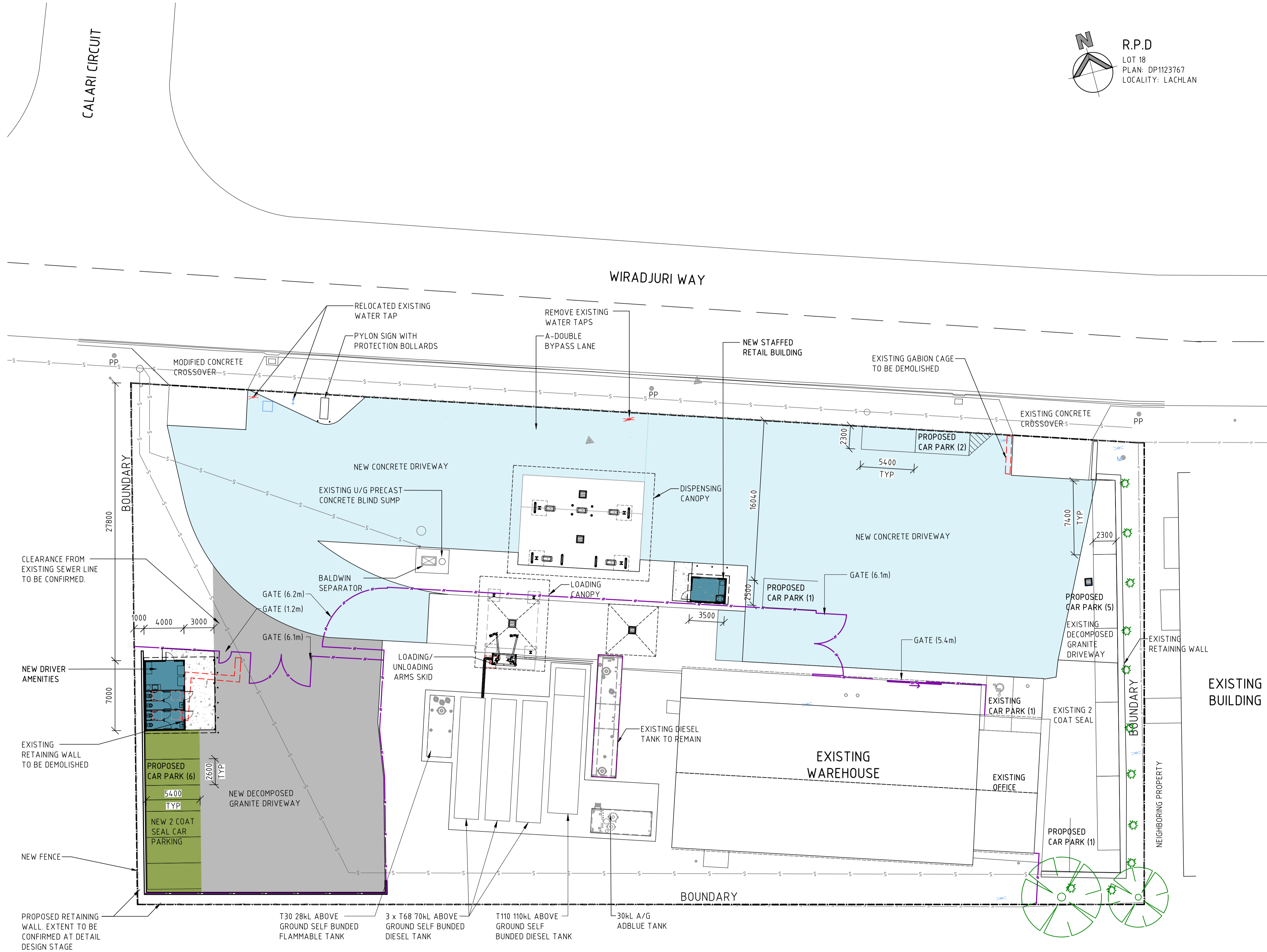
CALARI CIRCUIT

R.P.D  
 LOT 18  
 PLAN: DP1123767  
 LOCALITY: LACHLAN

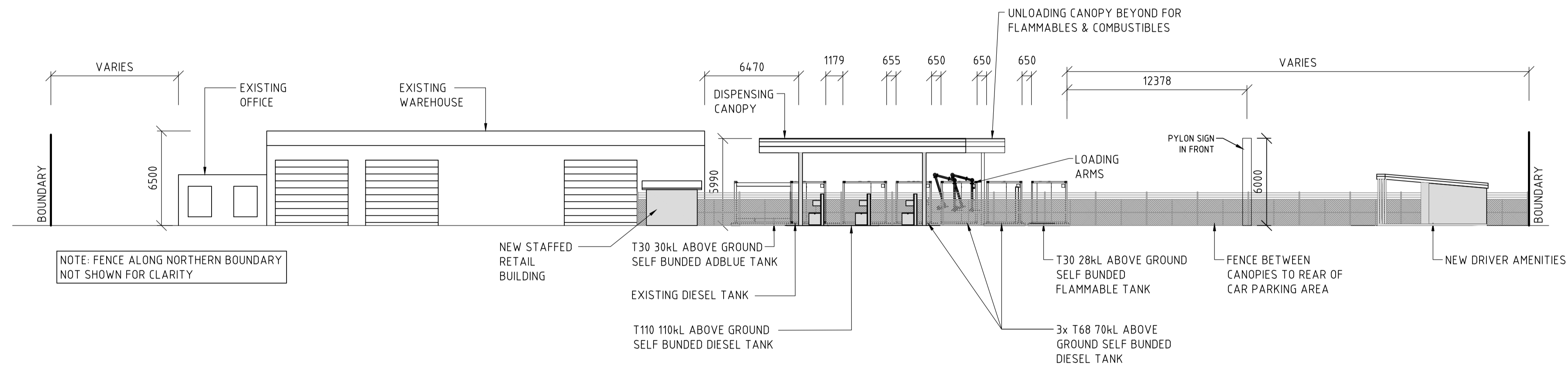
LEGEND:

- CONCRETE DRIVEWAY AREA: 1,633m<sup>2</sup> (STAGE 2)
- COMPACTED DECOMPOSED GRANITE DRIVEWAY: 480m<sup>2</sup> (STAGE 2)
- 2 COAT SEAL CARPARK: 89m<sup>2</sup> (STAGE 2)
- PROPOSED BUILDING EXTENTS
- PROPOSED FENCE LINE AND GATES AS INDICATED

NOTE:  
 SITE LAYOUT IS DESIGNED TO FIT LATEST ON-SITE MEASUREMENTS PROVIDED BY INLAND PETROLEUM AT TIME OF COMPLETION. ALL DIMENSIONS ARE TO BE CHECKED & CONFIRMED ON-SITE.



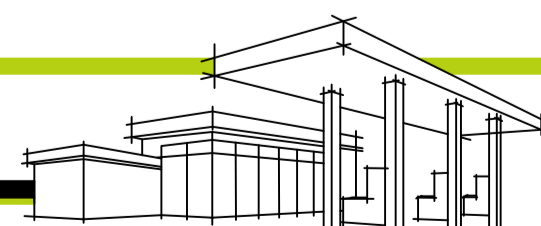
<p><b>COPYRIGHT</b>                  © Copyright TFA Group Pty Ltd.</p> <p>This drawing including design &amp; information is covered by Copyright and all rights are reserved by TFA Group Pty Ltd. This document may not be copied, reproduced, retained or disclosed to any unauthorised person, either wholly or in part, without prior consent in writing from TFA Group Pty Ltd. ACN 612 132 233                  Do not scale this drawing.                  Check and verify all dimensions on site prior to commencement of works.</p>	<p><b>PROJECT MANAGERS   PLANNERS                  DESIGNERS   ENGINEERS</b></p> <p><b>TFA Project Group</b></p>	<p><b>Brisbane (Head office)</b>                  166 Knapp Street                  Fortitude Valley                  QLD 4006 Australia                  Ph: 61 7 3854 2900                  Aust Wide: 1300 794 300                  Email: enquiry@tfa.com.au</p> <p><b>Sydney</b>                  Ph: 61 2 8814 5219                  Melbourne                  Ph: 61 3 9640 0206                  Perth                  Ph: 61 8 9480 0430</p>	<table border="1" style="width: 100%; border-collapse: collapse;"> <thead> <tr> <th>REV</th> <th>DATE</th> <th>BY</th> <th>DESCRIPTION</th> <th>CHK</th> </tr> </thead> <tbody> <tr> <td>H</td> <td>15.10.24</td> <td>DGC</td> <td>AMENDED ABLUTION AND PARKING LAYOUT</td> <td>AM</td> </tr> <tr> <td>J</td> <td>29.10.24</td> <td>DGC</td> <td>FENCING, CARPARKING &amp; BLDG SETOUT UPDATED</td> <td>all</td> </tr> <tr> <td>C</td> <td>23.05.23</td> <td>PGN</td> <td>ADDED 3 x T68 DIESEL TANKS</td> <td>PN</td> </tr> <tr> <td>D</td> <td>09.06.23</td> <td>TR</td> <td>MOVED TANK TO ACCOMMODATE PIPE TRENCH</td> <td>PN</td> </tr> <tr> <td>E</td> <td>03.11.23</td> <td>OR</td> <td>EXTENT OF PAVEMENT UPDATED</td> <td>DM</td> </tr> <tr> <td>F</td> <td>25.07.24</td> <td>SJ</td> <td>AMENDED PARKING LAYOUT &amp; ADDED ABLUT. BLOCKS</td> <td>AM</td> </tr> <tr> <td>G</td> <td>15.08.24</td> <td>DGC</td> <td>AMENDED ABLUTION AND PARKING LAYOUT</td> <td>AM</td> </tr> </tbody> </table>	REV	DATE	BY	DESCRIPTION	CHK	H	15.10.24	DGC	AMENDED ABLUTION AND PARKING LAYOUT	AM	J	29.10.24	DGC	FENCING, CARPARKING & BLDG SETOUT UPDATED	all	C	23.05.23	PGN	ADDED 3 x T68 DIESEL TANKS	PN	D	09.06.23	TR	MOVED TANK TO ACCOMMODATE PIPE TRENCH	PN	E	03.11.23	OR	EXTENT OF PAVEMENT UPDATED	DM	F	25.07.24	SJ	AMENDED PARKING LAYOUT & ADDED ABLUT. BLOCKS	AM	G	15.08.24	DGC	AMENDED ABLUTION AND PARKING LAYOUT	AM	<p><b>PROJECT DETAILS</b></p> <p>FUEL DEPOT                  for INLAND PETROLEUM                  LOT 18 GDP 1123767                  5-7 WIRADJURI WAY                  CONDOBOLIN NSW 2877</p>	<p><b>DRAWING TITLE</b></p> <p>PROPOSED SITE LAYOUT                  STAGE 2</p>	<p><b>STATUS</b></p> <p style="text-align: center; font-size: 1.2em; font-weight: bold;">D.A. ISSUE</p> <p><b>DRAWN</b> CC</p> <p><b>APPROVED</b></p> <table border="1" style="width: 100%; border-collapse: collapse;"> <tr> <td><b>DATE CREATED</b> 19.07.21</td> <td><b>A1 SCALE</b> 1:200</td> <td><b>A3 SCALE</b> 1:400</td> </tr> <tr> <td><b>DRAWING NO</b> 20297-DA12</td> <td colspan="2"><b>REV</b> J</td> </tr> </table>	<b>DATE CREATED</b> 19.07.21	<b>A1 SCALE</b> 1:200	<b>A3 SCALE</b> 1:400	<b>DRAWING NO</b> 20297-DA12	<b>REV</b> J	
REV	DATE	BY	DESCRIPTION	CHK																																																
H	15.10.24	DGC	AMENDED ABLUTION AND PARKING LAYOUT	AM																																																
J	29.10.24	DGC	FENCING, CARPARKING & BLDG SETOUT UPDATED	all																																																
C	23.05.23	PGN	ADDED 3 x T68 DIESEL TANKS	PN																																																
D	09.06.23	TR	MOVED TANK TO ACCOMMODATE PIPE TRENCH	PN																																																
E	03.11.23	OR	EXTENT OF PAVEMENT UPDATED	DM																																																
F	25.07.24	SJ	AMENDED PARKING LAYOUT & ADDED ABLUT. BLOCKS	AM																																																
G	15.08.24	DGC	AMENDED ABLUTION AND PARKING LAYOUT	AM																																																
<b>DATE CREATED</b> 19.07.21	<b>A1 SCALE</b> 1:200	<b>A3 SCALE</b> 1:400																																																		
<b>DRAWING NO</b> 20297-DA12	<b>REV</b> J																																																			



A NORTH ELEVATION (FROM WIRADJURI WAY)  
1:200

**COPYRIGHT**  
© Copyright TFA Group Pty Ltd.

PROJECT MANAGERS | PLANNERS  
DESIGNERS | ENGINEERS



Brisbane (Head office)  
166 Knapp Street  
Fortitude Valley  
QLD 4006 Australia  
Ph: 61 7 3854 2900  
Aust Wide: 1300 794 300  
Email: enquiry@tfa.com.au

Sydney  
Ph: 61 2 8814 5219  
Melbourne  
Ph: 61 3 9640 0206  
Perth  
Ph: 61 8 9480 0430

REV	DATE	BY	DESCRIPTION	CHK
A	19.07.21	CC	D.A. ISSUE	
B	16.06.21	DMS	PYLON ID. SIGN ADDED	KAS
C	23.05.23	PGN	ADDED 3 x T68 DIESEL TANKS	PN
D	09.06.23	TR	MODIFIED TANK TO ACCOMMODATE PIPE TRENCH	PN
E	25.07.24	SJ	ADDED ABLUTION BLOCKS	AM
F	15.08.24	DGC	ABLUTION BLOCK & RETAIL ADDED	AM
G	15.10.24	DGC	DRIVERS AMENITIES UPDATED	all

**PROJECT DETAILS**  
FUEL DEPOT  
for INLAND PETROLEUM  
LOT 18 DP 1123767  
5-7 WIRADJURI WAY  
CONDOBOLIN NSW 2877

**DRAWING TITLE**  
PROPOSED SITE ELEVATIONS  
STAGE 2

STATUS		
<b>D.A. ISSUE</b>		
<b>DRAWN</b> CC	<b>APPROVED</b>	
<b>DATE CREATED</b> 19.07.21	<b>A1 SCALE</b> 1:200	<b>A3 SCALE</b> 1:400
<b>DRAWING NO</b> 20297-DA13	<b>REV</b> G	

This drawing including design & information is covered by Copyright and all rights are reserved by TFA Group Pty Ltd. This document may not be copied, reproduced, retained or disclosed to any unauthorised person, either wholly or in part, without prior consent in writing from TFA Group Pty Ltd. ACN 612 132 233  
Do not scale this drawing.  
Check and verify all dimensions on site prior to commencement of works.






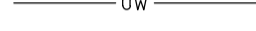




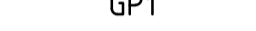



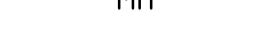

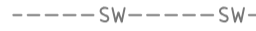

**TFA**  
Project Group

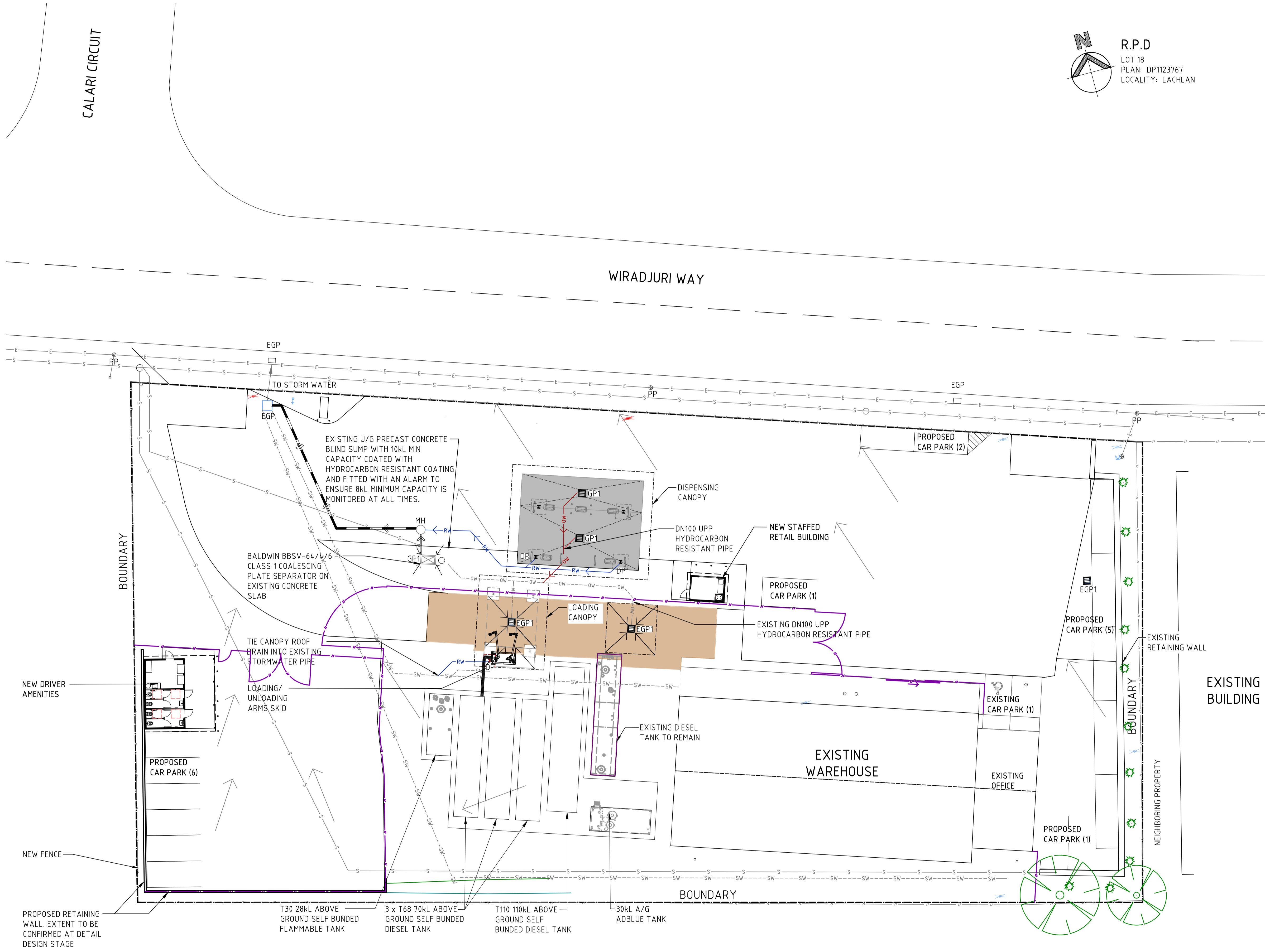


CALARI CIRCUIT

WIRADJURI WAY

LEGEND

-  PROPERTY BOUNDARY
-  PROPOSED STORMWATER PIPE
-  PROPOSED RAINWATER PIPE
-  PROPOSED OILY WATER PIPE
-  EXISTING OILY WATER Ø110 UPP
-  PROPOSED SPOON DRAIN
-  PROPOSED FENCE
-  DOWN PIPE
-  GP1 PROPOSED 450SQ OILY WATER GULLY PIT WITH CLASS 'D' GRATE
-  EGP1 EXISTING OILY WATER GULLY PIT
-  EGP EXISTING STORMWATER GULLY PIT
-  MH PROPOSED Ø1050 MANHOLE
-  PP EXISTING ELECTRIC POLE
-  EXISTING STORMWATER PIPE
-  EXISTING SEWER PIPE
-  EXISTING ELECTRICITY CABLE
-  EXISTING CONCRETE BUNDED AREAS DRAINING TO BLIND SUMP
-  CONCRETE BUNDED AREAS DRAINING TO BLIND SUMP (STAGE 2)

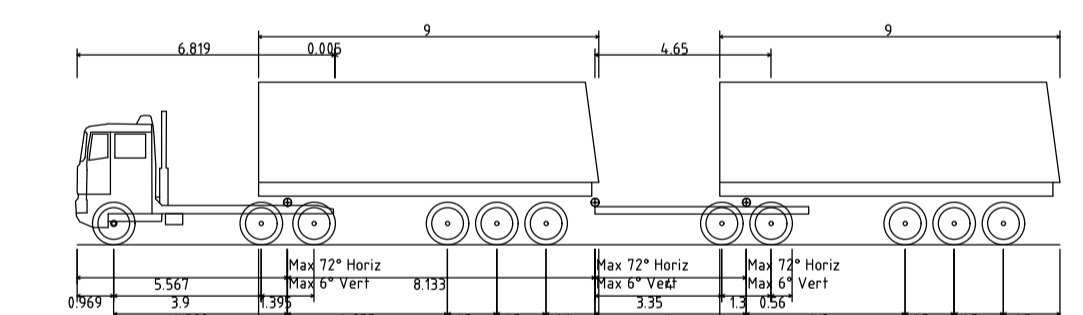
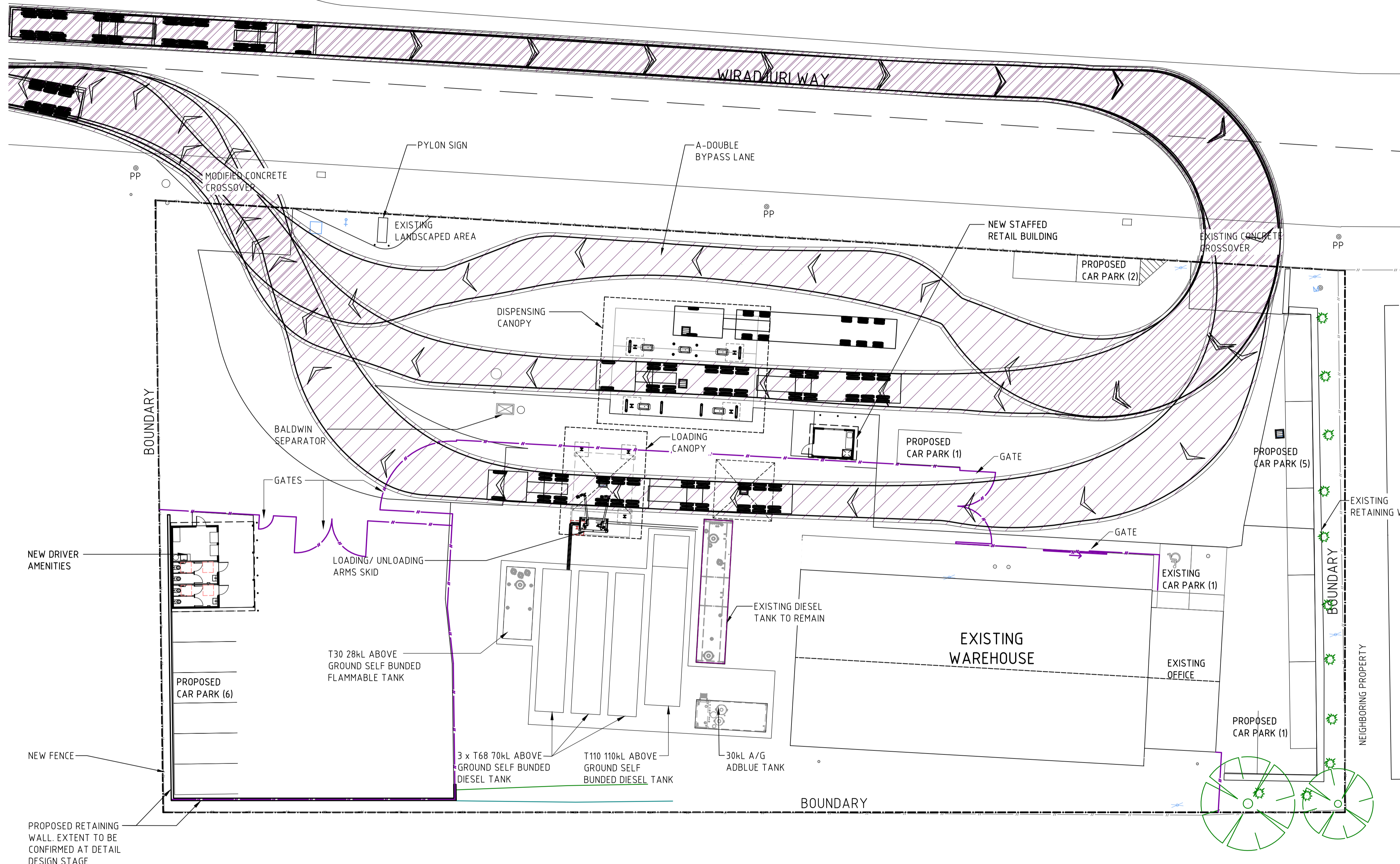


<p><b>COPYRIGHT</b>          © Copyright TFA Group Pty Ltd.</p> <p>This drawing including design &amp; information is covered by Copyright and all rights are reserved by TFA Group Pty Ltd. This document may not be copied, reproduced, retained or disclosed to any unauthorised person, either wholly or in part, without prior consent in writing from TFA Group Pty Ltd. ACN 612 132 233</p> <p>Do not scale this drawing.          Check and verify all dimensions on site prior to commencement of works.</p>	<p><b>PROJECT MANAGERS   PLANNERS          DESIGNERS   ENGINEERS</b></p> <p><b>TFA Project Group</b></p>	<p><b>Brisbane (Head office)</b>          166 Knapp Street          Fortitude Valley          QLD 4006 Australia          Ph: 61 7 3854 2900          Aust Wide: 1300 794 300          Email: enquiry@tfa.com.au</p> <p><b>Sydney</b>          Ph: 61 2 8814 5219  <b>Melbourne</b>          Ph: 61 3 9640 0208  <b>Perth</b>          Ph: 61 8 9480 0430</p>	<table border="1" style="width: 100%; border-collapse: collapse;"> <thead> <tr> <th>REV</th> <th>DATE</th> <th>BY</th> <th>DESCRIPTION</th> <th>CHK</th> </tr> </thead> <tbody> <tr> <td>H</td> <td>15.10.24</td> <td>DGC</td> <td>AMENDED ABLUTION AND PARKING</td> <td>AM</td> </tr> <tr> <td>J</td> <td>29.10.24</td> <td>DGC</td> <td>FENCING, CARPARKING &amp; BLDG SETOUT UPDATED</td> <td>all</td> </tr> <tr> <td>C</td> <td>23.05.23</td> <td>PGN</td> <td>ADDED 3 x T68 DIESEL TANKS</td> <td>TR</td> </tr> <tr> <td>D</td> <td>09.06.23</td> <td>TR</td> <td>MOVED TANKS TO ACCOMMODATE PIPE TRENCH</td> <td>PN</td> </tr> <tr> <td>E</td> <td>03.11.23</td> <td>OR</td> <td>PROPOSED STORMWATER &amp; OILY WATER UPDATED</td> <td>DM</td> </tr> <tr> <td>F</td> <td>25.07.24</td> <td>SJ</td> <td>AMENDED PARKING LAYOUT &amp; ADDED ABLUT. BLOCKS</td> <td>AM</td> </tr> <tr> <td>G</td> <td>15.08.24</td> <td>DGC</td> <td>AMENDED ABLUTION AND PARKING LAYOUT</td> <td>AM</td> </tr> </tbody> </table>	REV	DATE	BY	DESCRIPTION	CHK	H	15.10.24	DGC	AMENDED ABLUTION AND PARKING	AM	J	29.10.24	DGC	FENCING, CARPARKING & BLDG SETOUT UPDATED	all	C	23.05.23	PGN	ADDED 3 x T68 DIESEL TANKS	TR	D	09.06.23	TR	MOVED TANKS TO ACCOMMODATE PIPE TRENCH	PN	E	03.11.23	OR	PROPOSED STORMWATER & OILY WATER UPDATED	DM	F	25.07.24	SJ	AMENDED PARKING LAYOUT & ADDED ABLUT. BLOCKS	AM	G	15.08.24	DGC	AMENDED ABLUTION AND PARKING LAYOUT	AM	<p><b>PROJECT DETAILS</b></p> <p>FUEL DEPOT          for INLAND PETROLEUM          LOT 18 GDP 1123767          5-7 WIRADJURI WAY          CONDOBOLIN NSW 2877</p>	<p><b>DRAWING TITLE</b></p> <p>DRAINAGE &amp; OILY WATER          MANAGEMENT PLAN          STAGE 2</p>	<p><b>STATUS</b></p> <p style="font-size: 24px; text-align: center;">D.A. ISSUE</p> <table border="1" style="width: 100%; border-collapse: collapse;"> <tr> <td style="width: 50%;"><b>DRAWN</b> CC</td> <td style="width: 50%;"><b>APPROVED</b></td> </tr> <tr> <td><b>DATE CREATED</b> 19.07.21</td> <td><b>A1 SCALE</b> 1:200</td> </tr> <tr> <td><b>DRAWING NO</b> 20297-DA14</td> <td><b>REV</b> J</td> </tr> </table>	<b>DRAWN</b> CC	<b>APPROVED</b>	<b>DATE CREATED</b> 19.07.21	<b>A1 SCALE</b> 1:200	<b>DRAWING NO</b> 20297-DA14	<b>REV</b> J
REV	DATE	BY	DESCRIPTION	CHK																																																
H	15.10.24	DGC	AMENDED ABLUTION AND PARKING	AM																																																
J	29.10.24	DGC	FENCING, CARPARKING & BLDG SETOUT UPDATED	all																																																
C	23.05.23	PGN	ADDED 3 x T68 DIESEL TANKS	TR																																																
D	09.06.23	TR	MOVED TANKS TO ACCOMMODATE PIPE TRENCH	PN																																																
E	03.11.23	OR	PROPOSED STORMWATER & OILY WATER UPDATED	DM																																																
F	25.07.24	SJ	AMENDED PARKING LAYOUT & ADDED ABLUT. BLOCKS	AM																																																
G	15.08.24	DGC	AMENDED ABLUTION AND PARKING LAYOUT	AM																																																
<b>DRAWN</b> CC	<b>APPROVED</b>																																																			
<b>DATE CREATED</b> 19.07.21	<b>A1 SCALE</b> 1:200																																																			
<b>DRAWING NO</b> 20297-DA14	<b>REV</b> J																																																			



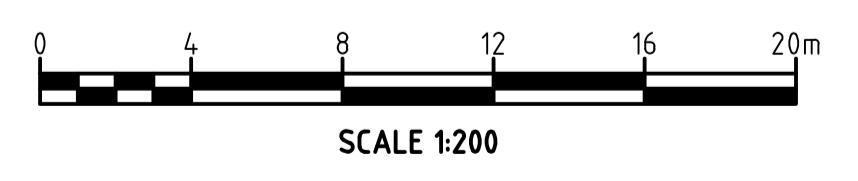
CALARI CIRCUIT

R.P.D  
 LOT 18  
 PLAN: DP1123767  
 LOCALITY: LACHLAN



26m A-DOUBLE TRUCK PROFILE

A-Double (26.0m)	26.000m
Overall Length	2.500m
Overall Width	4.300m
Overall Body Height	0.455m
Min Body Ground Clearance	2.500m
Track Width	6.00s
Lock-to-lock time	15.000m
Curb to Curb Turning Radius	



**COPYRIGHT**  
 © Copyright TFA Group Pty Ltd.

This drawing including design & information is covered by Copyright and all rights are reserved by TFA Group Pty Ltd. This document may not be copied, reproduced, retained or disclosed to any unauthorised person, either wholly or in part, without prior consent in writing from TFA Group Pty Ltd. ACN 612 132 233

Do not scale this drawing.  
 Check and verify all dimensions on site prior to commencement of works.

**PROJECT MANAGERS | PLANNERS  
 DESIGNERS | ENGINEERS**

**TFA Project Group**

**Brisbane (Head office)**  
 166 Knapp Street  
 Fortitude Valley  
 QLD 4006 Australia  
 Ph: 61 7 3854 2900  
 Aust Wide: 1300 794 300  
 Email: enquiry@tfa.com.au

**Sydney**  
 Ph: 61 2 8814 5219  
**Melbourne**  
 Ph: 61 3 9640 0206  
**Perth**  
 Ph: 61 8 9480 0430

REV	DATE	BY	DESCRIPTION	CHK
H	15.10.24	DGC	AMENDED ABLUTIONS AND PARKING LAYOUT	AM
J	29.10.24	DGC	FENCING, CARPARKING & BLDG SETOUT UPDATED	all
C	23.05.23	PGN	ADDED 3 x T68 DIESEL TANKS	PN
D	09.06.23	TR	MOVED TANK TO ACCOMMODATE PIPE TRENCH	PN
E	03.11.23	OR	CANOPY CONFIGURATION UPDATED	DM
F	25.07.24	SJ	AMENDED PARKING LAYOUT & ADDED ABLUT. BLOCKS	AM
G	15.08.24	DGC	AMENDED ABLUTIONS AND PARKING AREA	AM

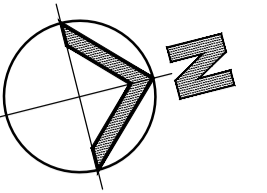
**PROJECT DETAILS**

FUEL DEPOT  
 for INLAND PETROLEUM  
 LOT 18 GDP 1123767  
 5-7 WIRADJURI WAY  
 CONDOBOLIN NSW 2877

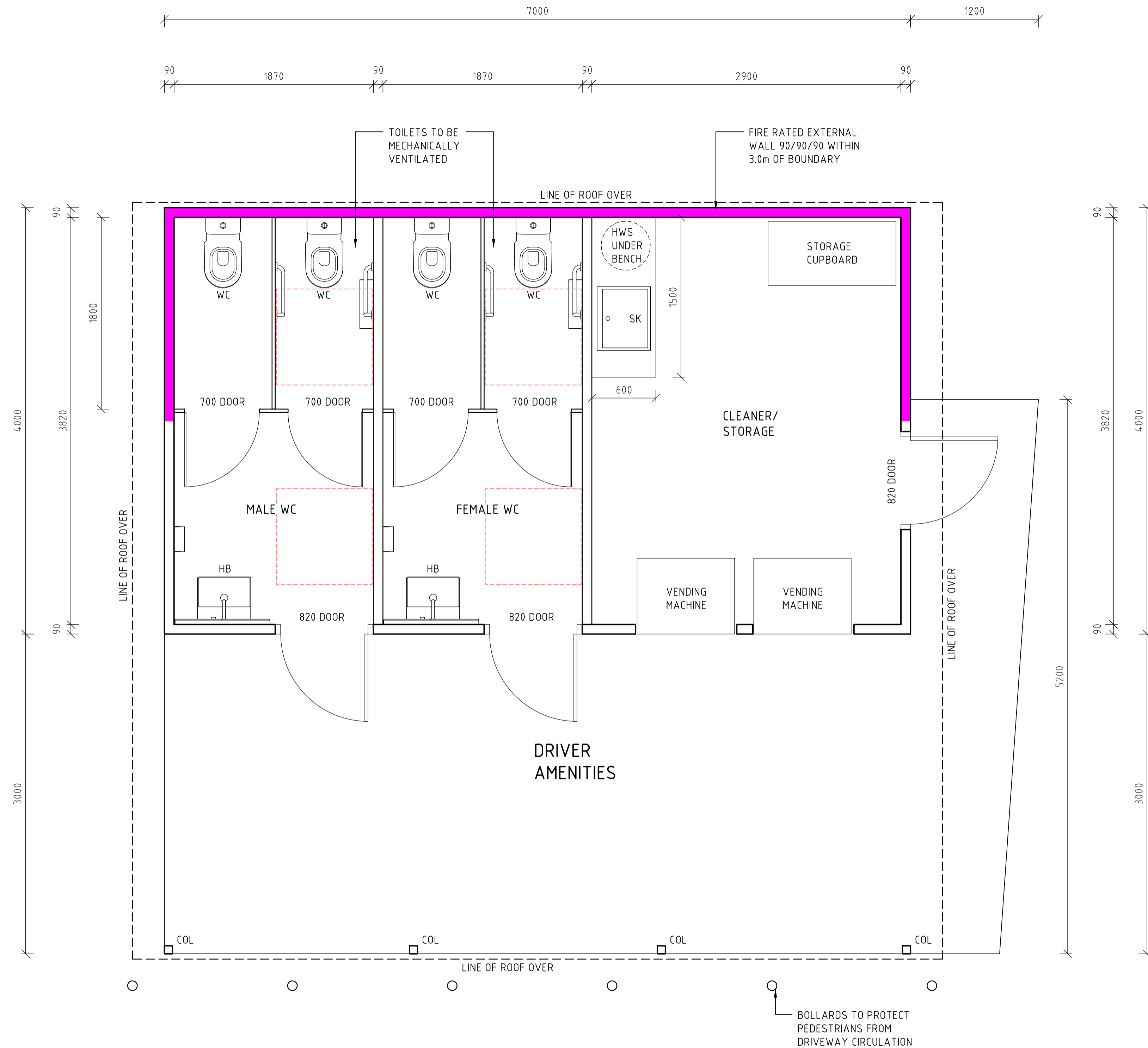
**DRAWING TITLE**

VEHICLE MOVEMENT PATHS  
 STAGE 2

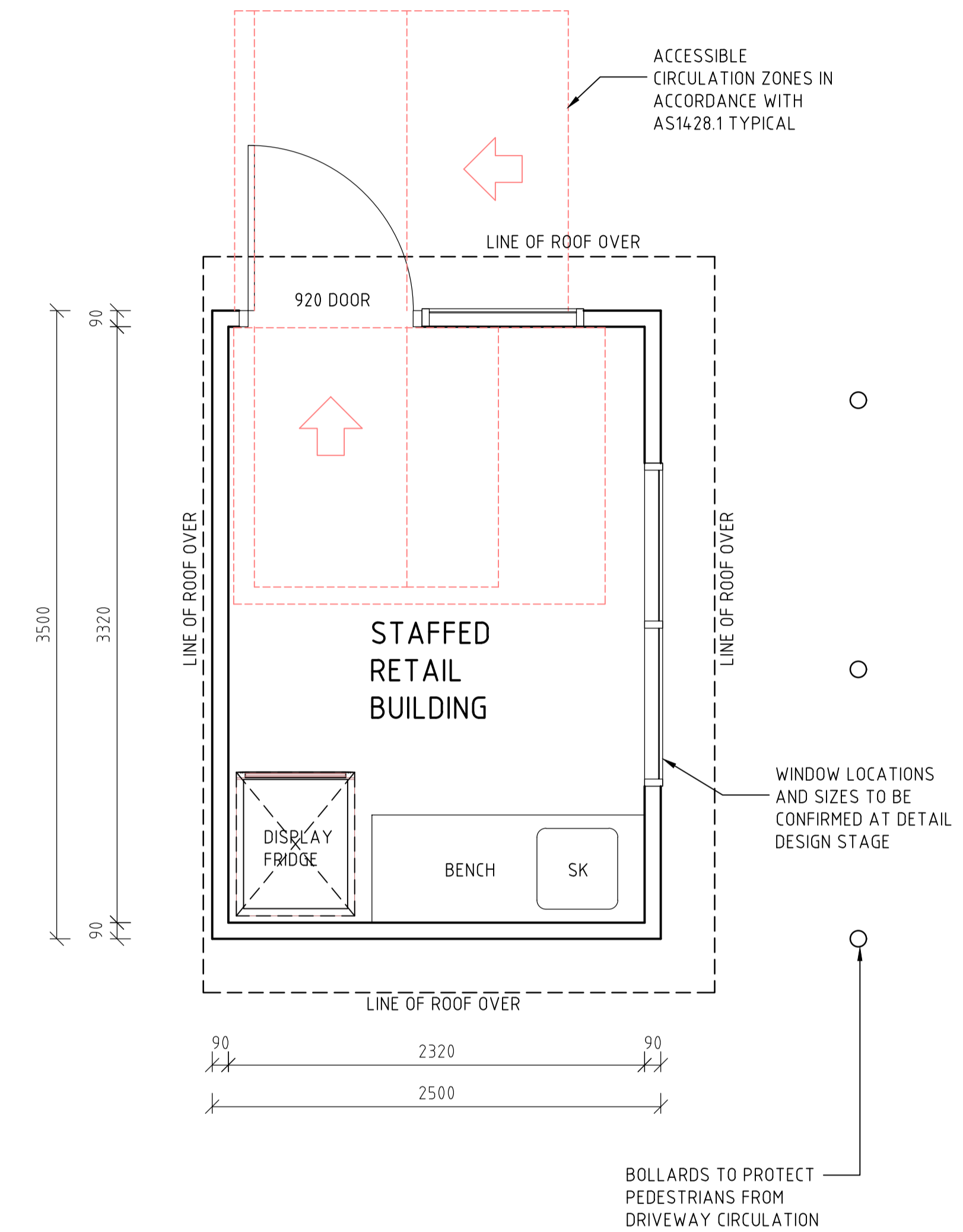
STATUS		
<b>D.A. ISSUE</b>		
<b>DRAWN</b> CC	<b>APPROVED</b>	
<b>DATE CREATED</b> 19.07.21	<b>A1 SCALE</b> 1:200	<b>A3 SCALE</b> 1:400
<b>DRAWING NO</b> 20297-DA15	<b>REV</b> J	



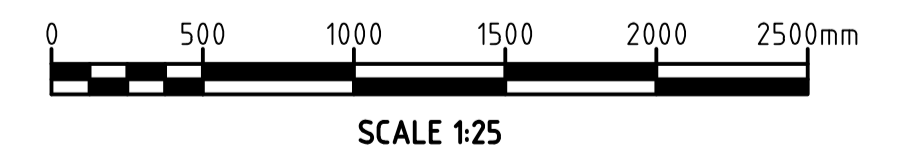
- NOTES**
1. CERTIFIER TO CONFIRM DETAILS FOR RATED EXTERNAL WALLS, FLOORS AND ROOF WITHIN BOUNDARY SETBACKS. ASSUMED FIRE RATING OF 90/90/90 FOR EXTERNAL WALL WITHIN 3.0m OF BOUNDARY.
  2. CLIENT TO CONFIRM INTERNAL EQUIPMENT AND FITOUT AT DETAIL DESIGN STAGE.
  3. ALL DIMENSIONS SHOWN IN MILLIMETERS. FIGURED DIMENSIONS TO TAKE PRECEDENCE.
  4. LAYOUT TO BE CONFIRMED WITH BUILDING CERTIFIER AT DETAIL DESIGN STAGE.



**NEW DRIVER AMENITIES & RESTROOM AND DRIVER REST AREA PLAN**  
SCALE 1:25



**STAFFED RETAIL BUILDING PLAN**  
SCALE 1:25



<p><b>COPYRIGHT</b> © Copyright TFA Group Pty Ltd.</p> <p>This drawing including design &amp; information is covered by Copyright and all rights are reserved by TFA Group Pty Ltd. This document may not be copied, reproduced, retained or disclosed to any unauthorised person, either wholly or in part, without prior consent in writing from TFA Group Pty Ltd. ACN 612 132 233 Do not scale this drawing. Check and verify all dimensions on site prior to commencement of works.</p>	<p><b>PROJECT MANAGERS   PLANNERS DESIGNERS   ENGINEERS</b></p>	<p><b>Brisbane (Head office)</b> 166 Knapp Street Fortitude Valley QLD 4006 Australia Ph: 61 7 3854 2900 Aust Wide: 1300 794 300 Email: enquiry@tfa.com.au</p> <p><b>Sydney</b> Ph: 61 2 8814 5219 <b>Melbourne</b> Ph: 61 3 9640 0208 <b>Perth</b> Ph: 61 8 9480 0430</p>	<p><b>REV</b>   <b>DATE</b>   <b>BY</b>   <b>DESCRIPTION</b>   <b>CHK</b></p>	<p><b>PROJECT DETAILS</b></p>	<p><b>DRAWING TITLE</b></p>	<p><b>STATUS</b></p>
			<p>A   02.08.24   DGC   D.A. ISSUE   AM</p> <p>B   12.08.24   DGC   D.A. ISSUE   AM</p> <p>C   15.10.24   DGC   AMENDED DRIVERS AMENITIES   AM</p> <p>D   29.10.24   DGC   FENCING, CARPARKING &amp; BLDG SETOUT UPDATED   all</p>	<p>FUEL DEPOT for INLAND PETROLEUM LOT 18 GDP 1123767 5-7 WIRADJURI WAY CONDOBOLIN NSW 2877</p>	<p>NEW DRIVER AMENITIES &amp; STAFFED RETAIL BUILDING PLAN STAGE 2</p>	<p><b>D.A. ISSUE</b></p> <p><b>DRAWN</b>   <b>APPROVED</b> DGC</p> <p><b>DATE CREATED</b>   <b>A1 SCALE</b>   <b>A3 SCALE</b> 02.08.24   1:25   1:50</p> <p><b>DRAWING NO</b>   <b>REV</b> 20297-DA18   D</p>